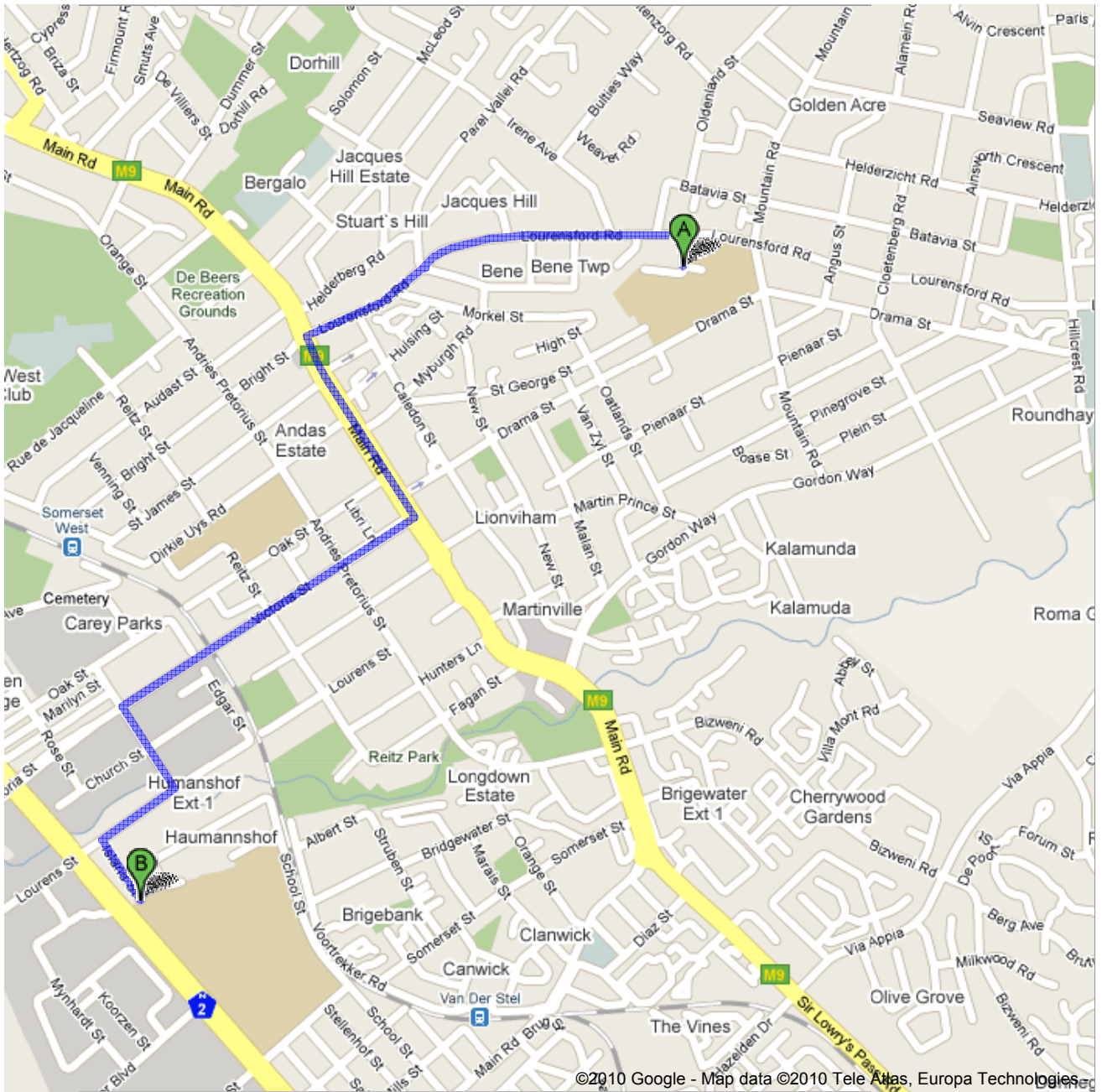





Directions to Island St  
3.2 km – about 7 mins

Save trees. Go green!







Download Google Maps on your phone at [google.com/gmm](http://google.com/gmm)




©2010 Google - Map data ©2010 Tele Atlas, Europa Technologies

 Dickens Ave, Somerset West, South Africa

---

	1. Head <b>north</b> on <b>Dickens Ave</b> toward <b>Lourensford Rd</b>	go 81 m total 81 m
	2. Turn <b>left</b> at <b>Lourensford Rd</b> Go through 1 roundabout About 2 mins	go 1.0 km total 1.1 km
	3. Turn <b>left</b> at <b>Main Rd</b> About 1 min	go 0.5 km total 1.7 km
	4. Turn <b>right</b> at <b>Victoria St</b> About 2 mins	go 0.9 km total 2.6 km
	5. Take the 3rd <b>left</b> onto <b>Sergeant St</b> About 1 min	go 0.2 km total 2.8 km
	6. Turn <b>right</b> at <b>Lourens St</b>	go 0.2 km total 3.0 km
	7. Take the 1st <b>left</b> onto <b>Island St</b>	go 0.2 km total 3.2 km

 Island St

---

These directions are for planning purposes only. You may find that construction projects, traffic, weather, or other events may cause conditions to differ from the map results, and you should plan your route accordingly. You must obey all signs or notices regarding your route.

Map data ©2010 Europa Technologies, Tele Atlas