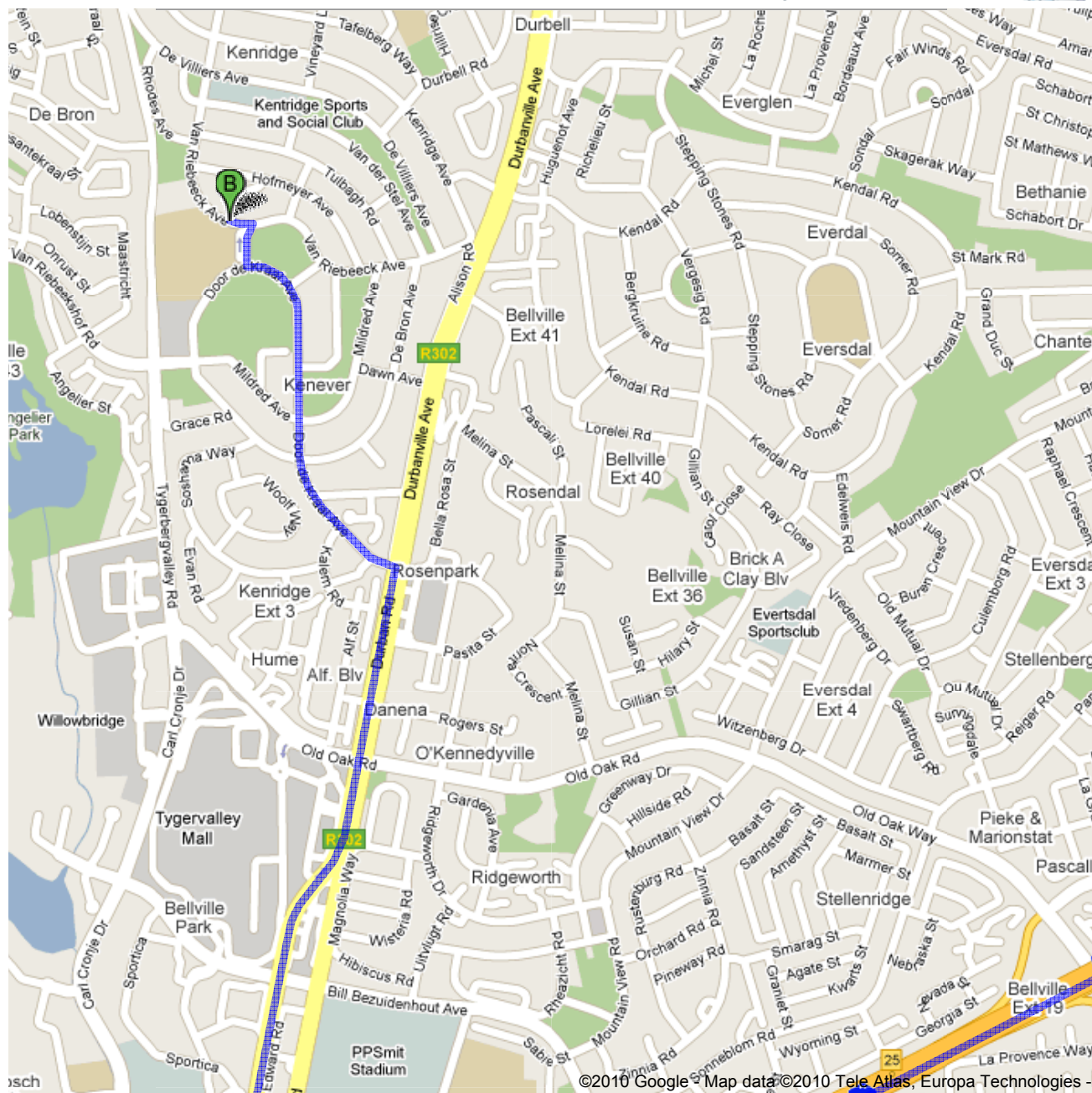
















Directions to Van Riebeeck Ave  
47.3 km – about 36 mins


**Save trees. Go green!**  
 Download Google Maps on your phone at [google.com/gmm](http://google.com/gmm)

©2010 Google - Map data ©2010 Tele Atlas, Europa Technologies -

 Dickens Ave, Somerset West, South Africa

	1. Head <b>north</b> on <b>Dickens Ave</b> toward <b>Lourensford Rd</b>	go 81 m total 81 m
	2. Turn <b>left</b> at <b>Lourensford Rd</b> Go through 1 roundabout About 2 mins	go 1.0 km total 1.1 km
	3. Turn <b>left</b> at <b>Main Rd</b> About 1 min	go 0.5 km total 1.7 km
	4. Turn <b>right</b> at <b>Victoria St</b> About 3 mins	go 1.2 km total 2.9 km
	5. Turn <b>right</b> at <b>N2</b> About 11 mins	go 21.0 km total 23.9 km
	6. Take the exit toward <b>Cape Flats Fwy</b>	go 0.5 km total 24.4 km
	7. Keep <b>right</b> at the fork to continue toward <b>Cape Flats Fwy</b> and merge onto <b>Cape Flats Fwy</b> About 2 mins	go 3.2 km total 27.6 km
	8. Continue onto <b>Kuils River Fwy</b> About 6 mins	go 12.3 km total 39.9 km
	9. Take the exit onto <b>N1</b> About 2 mins	go 3.4 km total 43.4 km
	10. Take exit <b>23</b> for <b>R302</b> toward <b>Durban Rd/Willie van Schoor Ave</b>	go 0.5 km total 43.8 km
	11. Merge onto <b>Table Bay Blvd</b>	go 88 m total 43.9 km
	12. Turn <b>right</b> at <b>R302/Willie van Schoor Ave</b> (signs for <b>R302/Willie van Schoor Ave/Durbanville</b> ) Continue to follow R302 About 3 mins	go 2.3 km total 46.2 km
	13. Turn <b>left</b> at <b>Door de Kraal Ave</b> About 2 mins	go 1.0 km total 47.2 km
	14. Turn <b>right</b> toward <b>Van Riebeeck Ave</b>	go 0.1 km total 47.3 km
	15. Turn <b>left</b> at <b>Van Riebeeck Ave</b>	go 60 m total 47.3 km

 Van Riebeeck Ave

These directions are for planning purposes only. You may find that construction projects, traffic, weather, or other events may cause conditions to differ from the map results, and you should plan your route accordingly. You must obey all signs or notices regarding your route.

Map data ©2010 Europa Technologies, Tele Atlas