




Directions to Bass St
11.0 km – about 14 mins












Save trees. Go green!


Download Google Maps on your phone at google.com/gmm



©2010 Google -

 Dickens Ave, Somerset West, South Africa

- | | | |
|---|---|---------------------------|
| | 1. Head north on Dickens Ave toward Lourensford Rd | go 81 m
total 81 m |
|  | 2. Turn left at Lourensford Rd
Go through 1 roundabout
About 2 mins | go 1.0 km
total 1.1 km |
|  | 3. Turn left at Main Rd/M9
About 1 min | go 550 m
total 1.7 km |
|  | 4. Turn right at Victoria St
About 3 mins | go 1.2 km
total 2.9 km |
|  | 5. Turn right at N2
About 4 mins | go 6.3 km
total 9.2 km |
|  | 6. Take exit 38-Helderberg for M9 toward Macassar Rd | go 500 m
total 9.7 km |
|  | 7. Turn left at Macassar Rd/M9
About 1 min | go 650 m
total 10.3 km |
|  | 8. Turn right at Zandvliet Rd
About 1 min | go 190 m
total 10.5 km |
|  | 9. Turn left at Musical Ave | go 190 m
total 10.7 km |
|  | 10. Take the 1st right onto Alt St | go 71 m
total 10.7 km |
|  | 11. Turn right at Sopraan St | go 190 m
total 10.9 km |
|  | 12. Sopraan St turns slightly left and becomes Bass St | go 110 m
total 11.0 km |

 Bass St

These directions are for planning purposes only. You may find that construction projects, traffic, weather, or other events may cause conditions to differ from the map results, and you should plan your route accordingly. You must obey all signs or notices regarding your route.

Map data ©2010 AfriGIS (Pty) Ltd, Tele Atlas, Tracks4Africa