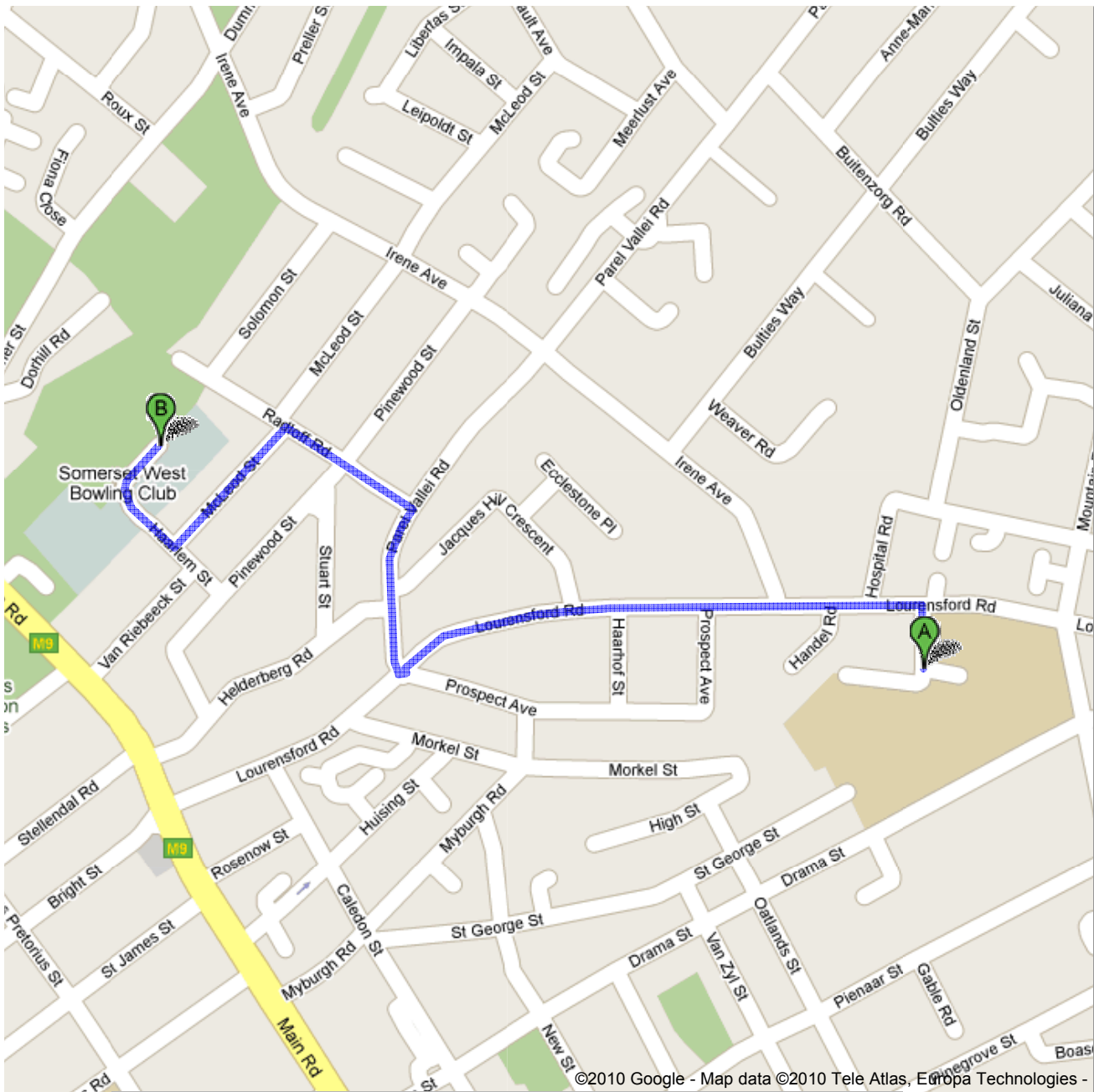









Directions to Unknown road  
1.6 km – about 4 mins


**Save trees. Go green!**  
 Download Google Maps on your phone at [google.com/gmm](http://google.com/gmm)

 Dickens Ave, Somerset West, South Africa

---

	1. Head <b>north</b> on <b>Dickens Ave</b> toward <b>Lourensford Rd</b>	go 81 m total 81 m
	2. Turn <b>left</b> at <b>Lourensford Rd</b> About 1 min	go 0.7 km total 0.8 km
	3. At the roundabout, take the <b>3rd</b> exit onto <b>Parel Vallei Rd</b> About 1 min	go 0.2 km total 1.0 km
	4. Turn <b>left</b> at <b>Radloff Rd</b>	go 0.2 km total 1.2 km
	5. Take the 2nd <b>left</b> onto <b>McLeod St</b>	go 0.2 km total 1.4 km
	6. Turn <b>right</b> at <b>Haarlem St</b>	go 0.2 km total 1.6 km

 Unknown road

---

These directions are for planning purposes only. You may find that construction projects, traffic, weather, or other events may cause conditions to differ from the map results, and you should plan your route accordingly. You must obey all signs or notices regarding your route.

Map data ©2010 Europa Technologies, Tele Atlas