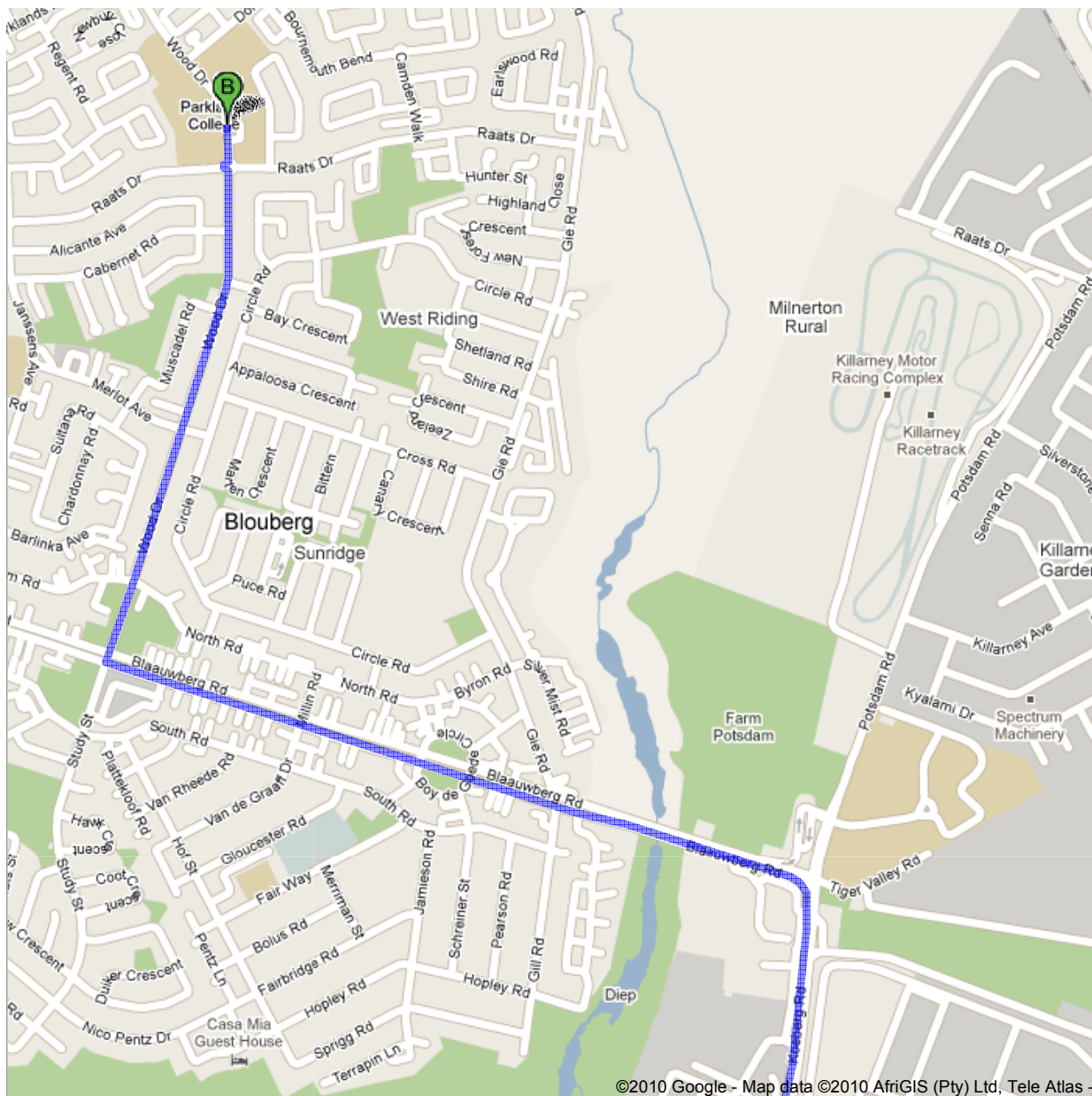

















Directions to Wood Dr
52,6 km – about 47 mins



 Dickens Ave, Somerset West

1. Head **north** on **Dickens Ave** toward **Lourensford Rd** go 81 m
total 81 m
-  2. Turn **left** at **Lourensford Rd**
About 2 mins go 1,0 km
total 1,1 km
-  3. Turn **left** at **Main Rd/M9**
About 1 min go 550 m
total 1,7 km
-  4. Turn **right** at **Victoria St**
About 3 mins go 1,2 km
total 2,9 km
-  5. Turn **right** at **N2**
About 16 mins go 31,4 km
total 34,4 km
-  6. Take exit **14** toward **N7 M7/Vanguard Dr/Goodwood/Malmesbury** go 500 m
total 34,9 km
7. Merge onto **Settlers Way/N2** go 130 m
total 35,0 km
About 1 min
-  8. Turn **right** at **Vanguard Dr/M7/N7**
About 11 mins go 11,6 km
total 46,6 km
-  9. Take exit **17** for **M14** toward **Plattekloof Rd** go 700 m
total 47,3 km
About 1 min
-  10. Turn **left** at **Plattekloof Rd/M14**
About 2 mins go 850 m
total 48,1 km
-  11. Turn **right** at **Koeberg Rd/M5**
About 2 mins go 1,1 km
total 49,2 km
-  12. Slight **left** at **Blaauwberg Rd/M14**
About 4 mins go 2,0 km
total 51,2 km
-  13. Turn **right** at **Wood Dr**
About 3 mins go 1,4 km
total 52,6 km

 Wood Dr

These directions are for planning purposes only. You may find that construction projects, traffic, weather, or other events may cause conditions to differ from the map results, and you should plan your route accordingly. You must obey all signs or notices regarding your route.

Map data ©2010 AfriGIS (Pty) Ltd, Tele Atlas, Tracks for Africa