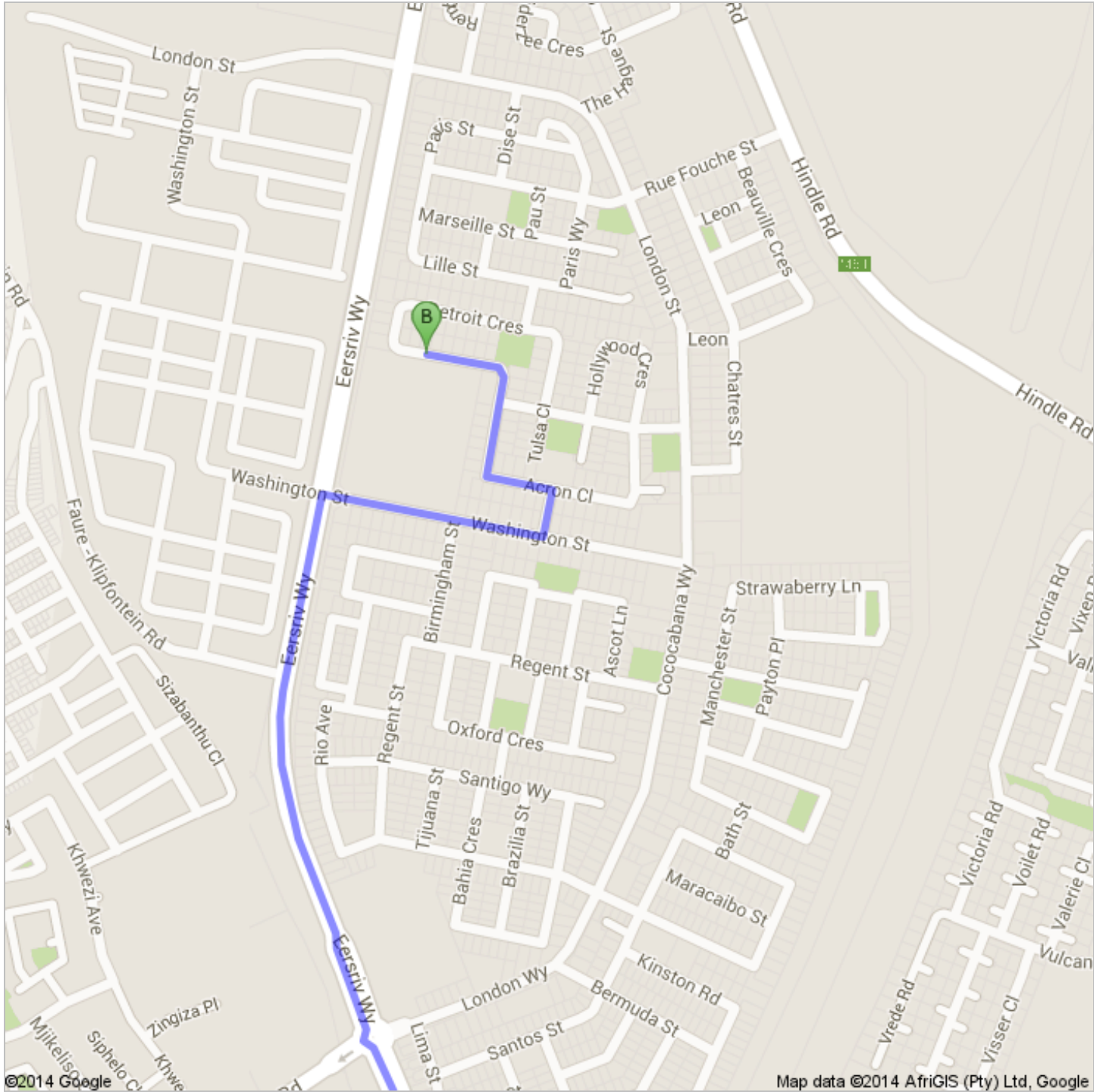

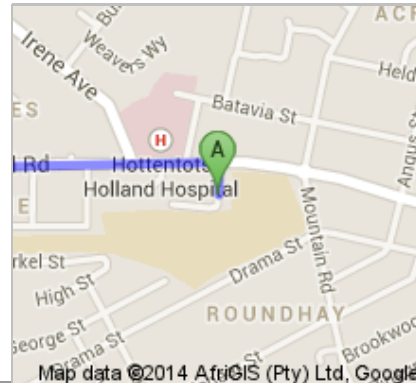




**Directions to Detroit Cres**  
22,5 km – about 21 mins

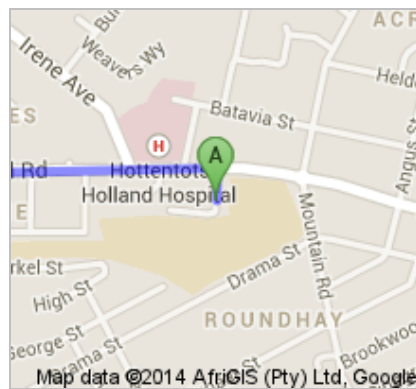


 4 Dickens Ave, Cape Town 7130



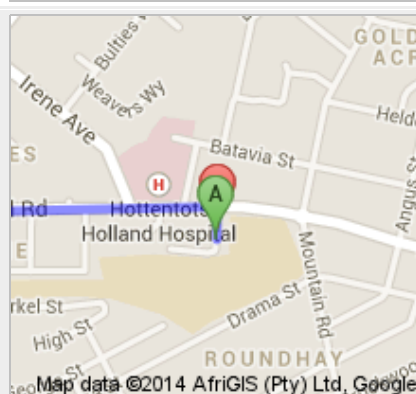
1. Head **north** on **Dickens Ave** toward **Lourensford Rd**

go 68 m  
total 68 m



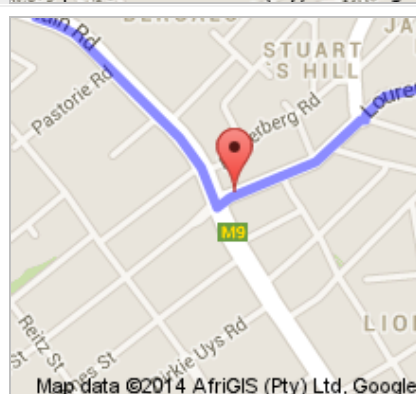
2. Turn left onto **Lourensford Rd**  
Go through 1 roundabout  
About 2 mins

go 1,1 km  
total 1,1 km



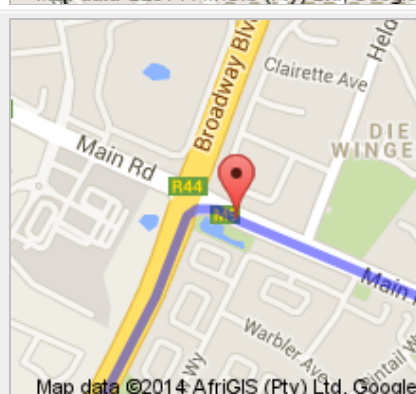
3. Turn right onto **Main Rd/M9**  
Continue to follow M9  
About 3 mins

go 2,3 km  
total 3,5 km



4. Turn left onto **Broadway Blvd/R44**  
About 1 min

go 1,1 km  
total 4,5 km



5. Turn right to merge onto **N2** toward **Cape Town**  
About 8 mins

go 13,3 km  
total 17,9 km



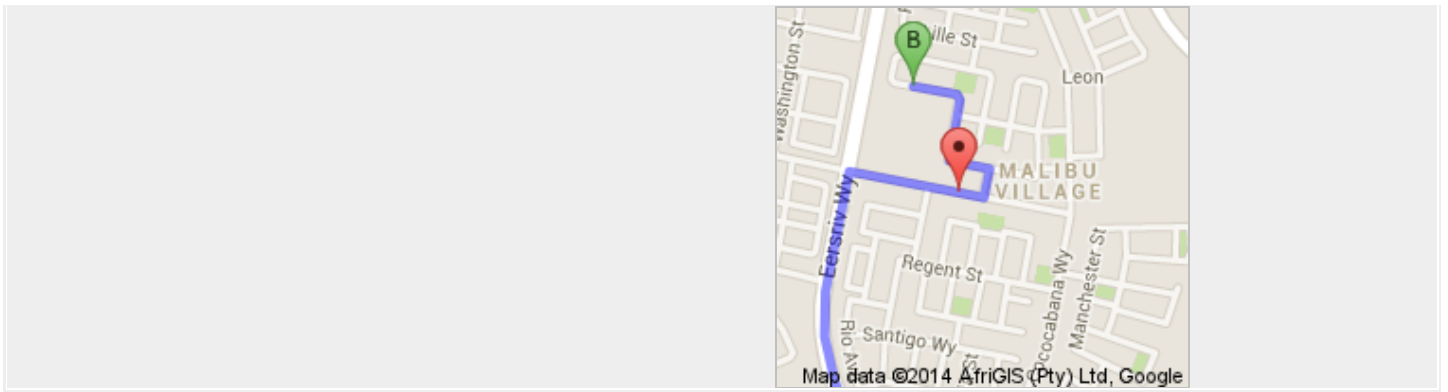
<p>6. Take exit <b>29</b> for <b>M32</b> toward <b>Mfuleni/Spine Road Ext</b></p>		<p>go 400 m total 18,3 km</p>
---	--	-----------------------------------

<p>7. Turn right onto <b>Spine Rd/M32</b> Continue to follow M32 About 4 mins</p>		<p>go 2,8 km total 21,1 km</p>
---	--	------------------------------------

<p>8. At the roundabout, take the <b>2nd</b> exit onto <b>Eersriv Wy</b> About 53 secs</p>		<p>go 750 m total 21,8 km</p>
--	--	-----------------------------------

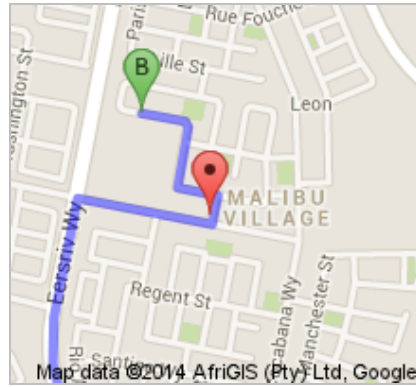
<p>9. Turn right onto <b>Washington St</b> About 1 min</p>		<p>go 290 m total 22,1 km</p>
--	--	-----------------------------------

<p>10. Take the 1st left onto <b>Detroit Cres</b></p>		<p>go 61 m total 22,2 km</p>
---	--	----------------------------------



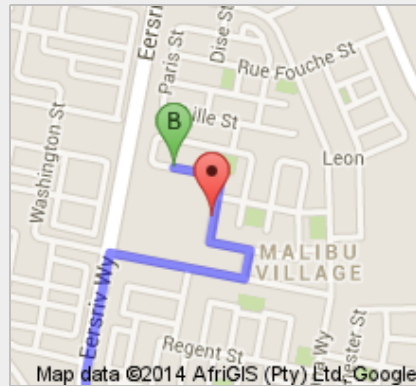
11. Turn left onto **Acron Cl**

go 180 m  
total 22,4 km

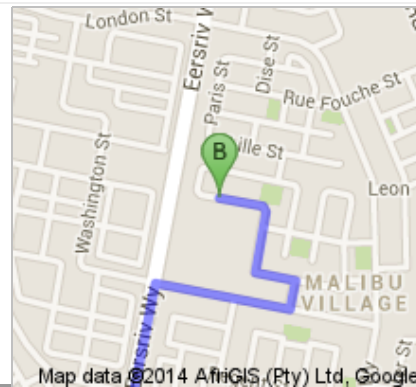


12. Continue onto **Detroit Cres**  
Destination will be on the left

go 140 m  
total 22,5 km



**B** Detroit Cres



These directions are for planning purposes only. You may find that construction projects, traffic, weather, or other events may cause conditions to differ from the map results, and you should plan your route accordingly. You must obey all signs or notices regarding your route.

Map data ©2014 AfriGIS (Pty) Ltd, Google

Directions weren't right? Please find your route on [maps.google.co.za](https://maps.google.co.za) and click "Report a problem" at the bottom left.