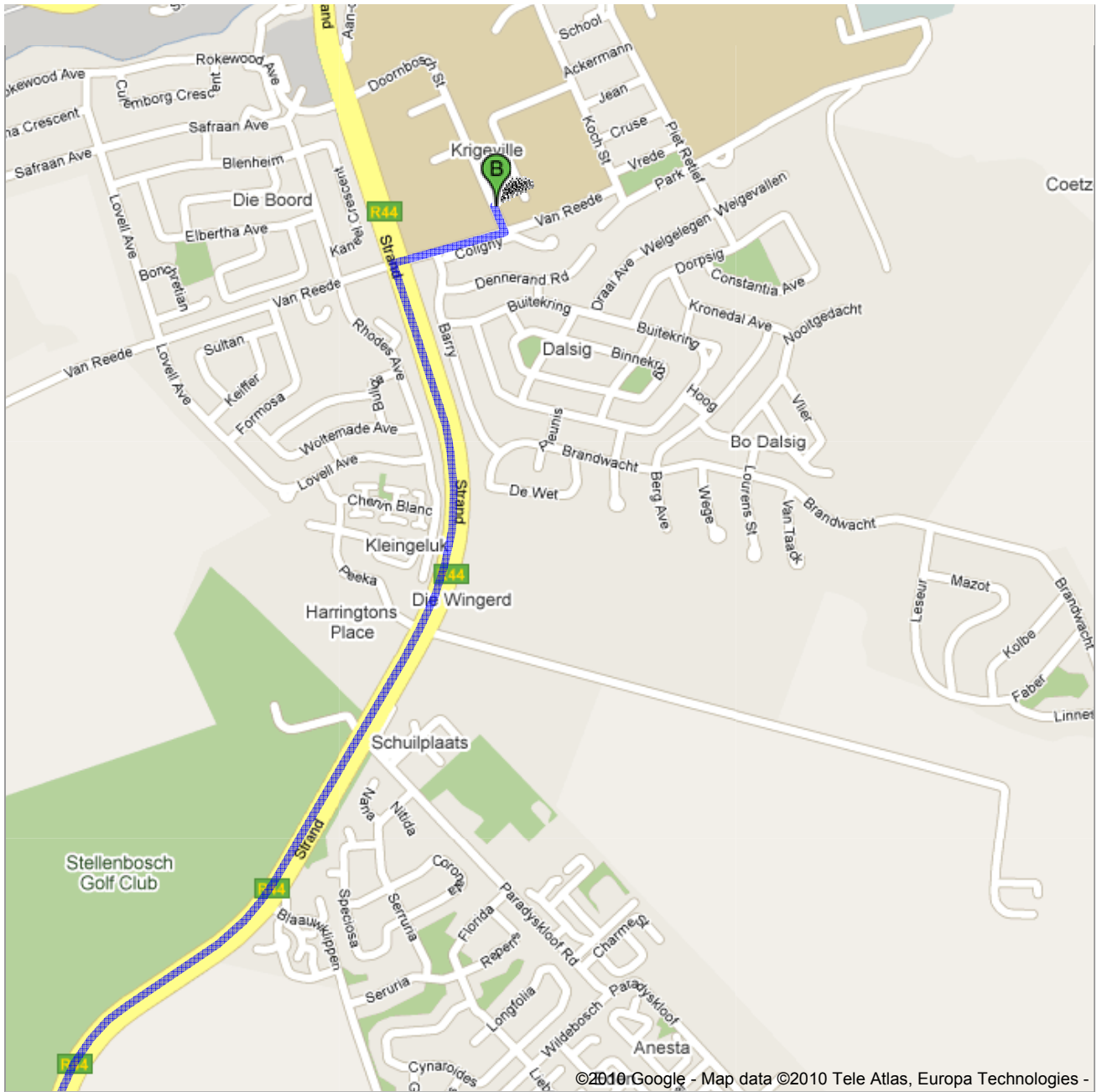












Directions to Doornbosch St
17.4 km – about 24 mins


Save trees. Go green!
 Download Google Maps on your phone at google.com/gmm

©2010 Google - Map data ©2010 Tele Atlas, Europa Technologies -

 Dickens Ave, Somerset West, South Africa

	1. Head north on Dickens Ave toward Lourensford Rd	go 81 m total 81 m
	2. Turn left at Lourensford Rd	go 0.2 km total 0.3 km
	3. Take the 2nd right onto Irene Ave About 5 mins	go 2.5 km total 2.8 km
	4. Slight left to stay on Irene Ave About 1 min	go 0.4 km total 3.2 km
	5. Slight right to stay on Irene Ave About 2 mins	go 0.7 km total 3.9 km
	6. Continue onto Harewood Ave	go 0.2 km total 4.1 km
	7. Continue onto Steynsrust Rd	go 78 m total 4.2 km
	8. Turn right at Broadway Blvd About 9 mins	go 9.1 km total 13.3 km
	9. Continue onto Strand About 4 mins	go 3.8 km total 17.0 km
	10. Turn right at Van Reede About 1 min	go 0.3 km total 17.3 km
	11. Take the 1st left onto Doornbosch St Destination will be on the left	go 70 m total 17.4 km

 Doornbosch St

These directions are for planning purposes only. You may find that construction projects, traffic, weather, or other events may cause conditions to differ from the map results, and you should plan your route accordingly. You must obey all signs or notices regarding your route.

Map data ©2010 Europa Technologies, Tele Atlas